

2016 SCOTT COUNTY TAX SALE  
FIRST OFFERINGS

01-9.0-31.00-004-001-013.00 PAID Tract No: 16-1001

01-9.0-32.00-004-006-005.00 Tract No: 16-1002  
NORTHINGTON, JONATHAN ERIC 2013 581.99  
610 SIXTH ST 2014 513.08  
LOTS 5 TO 9, BLOCK 3 NOB HILL 2015 442.06  
ADDN SCOTT CITY Tax Sale Fee: 94.00  
Total: 1,631.13

04-1.2-11.00-000-000-002.00 PAID Tract No: 16-1003

04-3.0-05.00-004-007-006.00 PAID Tract No: 16-1004

04-3.0-05.00-004-007-009.00 PAID Tract No: 16-1005


04-3.0-05.00-004-012-009.00 Tract No: 16-1006  
KEESEEE, DEBRA; POLLARD, KELLY ANN; 2013 49.72  
SHEPARD, THOMAS 2014 46.91  
BIENERT 2015 44.53  
LOT 14 BLOCK 5 ROCKVIEW JCT. TO Tax Sale Fee: 94.00  
ROCKVIEW Total: 235.16

04-3.0-05.00-004-014-008.00	Tract No: 16-1007
LEWIS, GARY & ANISSA	2013 347.20
25 BIENERT	2014 305.07
LOTS 17 & 18 BLOCK 4 ROCKVIEW JCT	2015 269.56
TO ROCKVIEW	Tax Sale Fee: 94.00
	Total: 1,015.83

04-3.0-07.00-003-004-014.00	Tract No: 16-1008
DEHART, DILLARD JAMES	2013 289.61
413 HELEN AVE	2014 254.45
LOT 7 BK 19 CHAFFEE	2015 224.92
PB 2/69	Tax Sale Fee: 94.00
	Total: 862.98


04-3.0-07.00-004-007-007.00	Tract No: 16-1009
JONES, DONNA R; STERN/BERGER, NANCY J	2013 573.97
214 HELEN AVE	2014 504.37
ALL LOT 20, 21 & W1/2 LOT 22	2015 445.90
BLOCK 12 CHAFFEE	Tax Sale Fee: 94.00
	Total: 1,618.24

04-4.0-17.00-000-001-039.00	PAID	Tract No: 16-1010
-----------------------------	------	-------------------




04-4.0-18.00-001-003-013.00	Tract No: 16-1011
SLINKARD, JOHN M	2013 163.84
121 COOK AVE	2014 143.91
LOT 17 BLOCK 7 CHAFFEE	2015 127.15
PB 2/68	Tax Sale Fee: 94.00
	Total: 528.90


04-4.0-18.00-001-017-019.00	PAID	Tract No: 16-1012
-----------------------------	------	-------------------




04-4.0-18.00-001-021-004.00 PAID Tract No: 16-1013




04-4.0-18.00-003-001-004.00 PAID Tract No: 16-1014




04-4.0-19.00-000-000-001.80 PAID Tract No: 16-1015




05-1.2-11.00-000-000-008.20 PAID Tract No: 16-1016



05-2.0-03.00-002-017-003.00 PAID Tract No: 16-1017




05-2.0-04.00-002-002-005.00 PAID Tract No: 16-1018



05-2.0-04.00-002-009-001.00

PAID

Tract No: 16-1019



05-2.0-04.00-002-010-006.00

Tract No: 16-1020

GRAY, JACKY W SR	2013	518.65
1108 GOODHOPE ST	2014	455.89
LOT 1 TO 6 BLOCK 1 ZIEGLER'S ADDN	2015	392.74
SCOTT CITY	Tax Sale Fee:	94.00
	Total:	1,461.28

05-3.0-05.00-002-002-016.00

Tract No: 16-1021

JP MORGAN MORTGAGE	2013	60.05
JETTA MAE DR	2014	50.85
PART OF ARNOLD'S PARK IN THE SUBD OF	2015	43.75
PART LOT 2 BLOCK 1 OF GEORGE J	Tax Sale Fee:	100.00
ARNOLD'S ADDN SCOTT CITY	Total:	254.65

05-3.0-05.00-002-006-005.00

Tract No: 16-1022

KRAFT, TIMOTHY	2013	291.24
2418 JAMES ST	2014	256.06
S 70' LTS 1, 2, & 3 BLOCK 4 ELLIS	2015	294.76
-GREER & JAMES ADDN SCOTT CITY	Tax Sale Fee:	94.00
	Total:	936.06

05-6.2-23.00-000-000-001.00


Tract No: 16-1023

HOWELL, JOSHUA URIAH	2012	637.03
588 ROTH DR	2013	570.47
PT NE1/4 NE1/4	2014	502.91
S23 T29 R14	2015	433.19
	Tax Sale Fee:	100.00
	Total:	2,243.60

08-5.0-15.00-000-000-013.00

PAID

Tract No: 16-1024



08-5.0-21.00-000-000-010.10	Tract No: 16-1026
MUNGLER, JOE & NORMA J	2013 144.82
MFA ROAD, BENTON	2014 127.69
PT N PT SE1/4 NW1/4	2015 43.05
S21 T28 R14	Tax Sale Fee: 100.00
	Total: 415.56

08-5.0-21.00-000-000-061.00	Tract No: 16-1027
MUNGLER, JOE & NORMA J	2013 536.84
174 MFA RD	2014 473.32
PT N CENT PT E1/2 NW1/4	2015 440.37
S21 T28 R14	Tax Sale Fee: 100.00
	Total: 1,550.53

09-4.0-18.00-003-010-011.10	Tract No: 16-1028
PFEFFERKORN, WILMA	2013 10.64
117 RUSSELL ST S	2014 9.57
PT OF LOT 2 BLK 2 BURGER ADDN	2015 8.50
ORAN	Tax Sale Fee: 100.00
	Total: 128.71

09-4.0-18.00-003-010-012.00	Tract No: 16-1029
COPE, LARRY & PATRICIA	2013 352.74
205 RUSSELL ST N	2014 320.63
LOTS 1 TO 3 & N 30' OF VAC SHELBY ST	2015 132.29
ADJ TO LOT 3 BLOCK 1 BURGER ADDN	Tax Sale Fee: 94.00
TOWN OF ORAN PB 2/32	Total: 899.66

09-4.0-18.00-004-001-023.00	Tract No: 16-1030
DAVIS, RODNEY L	2013 1,133.29
602 STATE HWY W	2014 1,030.34
LOT 21 & LOT 22 BLOCK 2 E.L.	2015 925.27
MILLER'S ADDN ORAN	Tax Sale Fee: 94.00
	Total: 3,182.90

09-4.0-18.00-004-026-002.10

Paid

Tract No: 16-1031

09-4.0-19.00-001-006-007.00

Tract No: 16-1032

PEARSON, PHYLLIS DARLENE;

2013 352.74

GRIFFIN, REGINA GAIL

2014 320.63

408 RAILROAD ST S

2015 287.86

OL ORAN 65' X 120'

Tax Sale Fee: 100.00

PT NW1/4 NE1/4 TCT 1 S19 T28 R13

Total: 1,061.23

09-8.0-33.00-000-000-035.00

PAID

Tract No: 16-1033

09-8.0-34.00-003-005-003.00

Tract No: 16-1034

SAULS, LINDA LOU

2013 297.86

322 KIRKWOOD ST N

2014 262.50

LOT 10 BLOCK 9 TOWN OF MORLEY

2015 226.54

PB 1/1

Tax Sale Fee: 94.00

Total: 880.90

09-8.0-34.00-003-011-006.00

PAID

Tract No: 16-1035

09-8.0-34.00-003-020-002.00

Tract No: 16-1036

COPELAND, RICHARDSON & SHELBY JO

2013 120.55

427 VIRGINIA ST

2014 106.23

E PT 2 & ALL LOT 1 BLOCK 27 TOWN

2015 91.61

OF MORLEY

Tax Sale Fee: 100.00

Total: 418.39

09-8.0-34.00-003-031-001.00 PAID

Tract No: 16-1037

13-1.0-01.00-003-002-003.00

PAID

Tract No: 16-1038

13-1.0-01.00-003-004-005.10

PAID

Tract No: 16-1039

13-1.0-01.00-004-001-021.00

PAID

Tract No: 16-1040

13-1.0-01.00-004-001-035.00

PAID

Tract No: 16-1041

13-1.0-01.00-004-001-041.00

PAID


Tract No: 16-1042

13-1.0-01.00-004-002-009.10	Tract No: 16-1043
HAMILTON, TOM	2013 39.29
ELM ST	2014 36.46
PT SE COR & S CENT PT LOT 7	2015 31.59
FELLOWSHIP 2ND ADDN HAYWOOD CITY	Tax Sale Fee: 100.00
	Total: 207.34


13-1.0-01.00-004-002-024.00 PAID Tract No: 16-1044



13-1.1-02.00-000-000-007.11 PAID Tract No: 16-1045



14-3.1-06.00-000-000-009.00 PAID Tract No: 16-1046



14-3.1-06.00-000-000-013.00 PAID Tract No: 16-1047




14-5.1-22.00-000-000-003.16	Tract No: 16-1048
BURKS, BOBBY	2013 58.38
3003 MYRNA LN, SIKESTON	2014 54.99
W1/2 TCT 27 NORTH ACRES SUB	2015 47.64
S22 T27 R14	Tax Sale Fee: 94.00
	Total: 255.01




14-8.2-28.00-000-000-009.14 PAID

Tract No: 16-1049




14-8.2-28.00-000-000-009.50 PAID

Tract No: 16-1050




18-2.1-03.00-000-000-004.24 PAID

Tract No: 16-1051



18-2.1-03.00-000-000-004.40 PAID

Tract No: 16-1052



18-2.2-04.00-000-000-085.00

Tract No: 16-1053

HSBC MORTGAGE SERVICES INC

2013 1,303.30

214 BLAKE LN, SIKESTON

2014 1,151.20

LOT 4 BLOCK 3 COUNTRY ACRES SUBD

2015 996.28

PB 13/10 134 X 325

Tax Sale Fee: 94.00

Total: 3,544.78

18-4.0-19.00-001-018-007.00

Tract No: 16-1054

GARNER, CHRIS AUSTIN; GARNER, ALYSSA

2013 404.61

112 SECOND ST

2014 354.37

PT OF LOT 2 LA SMITH'S ADDN

2015 305.59


SIKESTON

Tax Sale Fee: 100.00


Total: 1,164.57

18-4.0-19.00-004-020-009.00	Tract No: 16-1055
POBST, RODNEY	2013 456.58
520 CENTER ST E	2014 399.91
PT LOT 7 & 8 BLOCK 2	2015 345.44
TANNER'S ADDN SIKESTON	Tax Sale Fee: 100.00
	Total: 1,301.93

18-4.0-20.00-004-007-028.00 PAID Tract No: 16-1056



18-5.0-21.00-003-014-002.00 PAID Tract No: 16-1057




18-6.0-14.00-001-004-004.00	Tract No: 16-1058
BALDWIN, WILMA E SHIPMAN &	2013 109.54
MORGAN, LORETTA F	2014 96.19
78 BESS ST	2015 83.14
135' X 215' IN SW COR LOT 1	Tax Sale Fee: 94.00
BLOCK 2 HECKEMEYER ACRES 2ND SUBD	Total: 382.87

18-9.0-30.00-002-014-003.00	Tract No: 16-1059
STONE, TODD	2013 102.31
313 PROSPERITY ST	2014 56.83
E 1/2 & ALL LOT 3 BLOCK 6 MCCOY'S	2015 49.00
& TANNER'S ADDN SIKESTON	Tax Sale Fee: 94.00
	Total: 302.14

18-9.0-30.00-002-016-002.00	Tract No: 16-1060
MORGAN, BRENDA KING	2013 191.61
411 KENDALL ST	2014 167.77
LOT 5 & 6 BLK 8 MCCOY & TANNER'S	2015 144.86
2ND ADDN SIKESTON	Tax Sale Fee: 94.00
	Total: 598.24

18-9.0-30.00-002-019-005.00 PAID

Tract No: 16-1061




18-9.0-30.00-002-027-006.00	Tract No: 16-1062	
HANKINS PROPERTIES LLC	2013	215.77
417 GLADYS ST W	2014	188.93
LOT 2 BLOCK 11 MCCOY & TANNER'S	2015	163.15
2ND ADDN SIKESTON	Tax Sale Fee:	94.00
	Total:	661.85

18-9.0-30.00-002-030-005.10	Tract No: 16-1063	
STARKEY, CODIE ELAINE	2013	174.77
314 DOROTHY ST	2014	156.22
LOT 3 BLK 38 MCCOY & TANNER'S	2015	32.38
8TH ADDN SIKESTON PB 3/94	Tax Sale Fee:	94.00
	Total:	457.37

18-9.0-30.00-002-030-005.20	Tract No: 16-1064	
STARKEY, CODIE ELAINE	2013	155.03
312 DOROTHY ST	2014	136.36
LOT 4 BLK 38 MCCOY & TANNER'S	2015	32.38
8TH ADDN SIKESTON PB 3/94	Tax Sale Fee:	94.00
	Total:	417.77

18-9.0-30.00-002-032-003.00 PAID


Tract No: 16-1065




18-9.0-30.00-002-039-008.00	Tract No: 16-1066	
TAYLOR, GLENDA	2013	241.40
410 WILLIAM ST	2014	211.39
E 10' LOT 4 & ALL LOT 5 BLOCK 48	2015	182.57
MCCOY & TANNER'S 9TH ADDN	Tax Sale Fee:	94.00
	Total:	729.36

18-9.0-30.00-002-043-001.00		Tract No: 16-1067
TURNER, DEBBIE	2013	332.16
203 WILLIAM ST	2014	290.88
N1/2 LOT 16 & 17 BLOCK 52 MCCOY &	2015	251.23
TANNER'S 9TH ADDN	Tax Sale Fee:	94.00
	Total:	968.27


18-9.0-30.00-002-049-005.00 PAID Tract No: 16-1068



18-9.0-30.00-002-049-006.00 PAID Tract No: 16-1069



19-4.0-19.00-000-000-004.00 PAID Tract No: 16-1070



19-4.0-20.00-000-000-006.30 PAID Tract No: 16-1071




19-4.0-20.00-000-000-006.40 PAID Tract No: 16-1072



19-6.0-24.00-001-014-020.00 PAID

Tract No: 16-1073



19-6.0-24.00-003-002-007.00	Tract No: 16-1074
COLLINS, RANDAL	2013 15.93
320 LUTHER ST	2014 13.86
LOT 28 BLOCK 2 SUNSET 3RD ADDN	2015 11.87
SIKESTON PB 6/32	Tax Sale Fee: 94.00
	Total: 135.66


19-7.0-25.00-001-005-016.00	Tract No: 16-1075
CRAWFORD, WILLIE RAY	2013 31.32
217 PETTY ST	2014 27.33
LOTS 5 & 6 BLOCK 1 2ND ADDN	2015 23.54
SUNSET SIKESTON	Tax Sale Fee: 94.00
	Total: 176.19

19-7.0-25.00-001-007-006.00	Tract No: 16-1076
CRAWFORD, WILLIE RAY	2013 34.23
218 FUCHS ST	2014 29.91
LOTS 24 & 25 BLOCK 7 FAIR GROUND	2015 25.74
ADDN SIKESTON	Tax Sale Fee: 94.00
	Total: 183.88

19-7.0-25.00-001-011-002.00	Tract No: 16-1077
REDD, JESSIE & MOLLYE	2013 532.04
140 WEST ST	2014 465.98
ALL LOT 3 & N 1/2 LOT 4 BLK 34 MCCOY	2015 402.52
& TANNER'S 7TH ADDN SIKESTON	Tax Sale Fee: 94.00
PB 3/87	Total: 1,494.54


19-7.0-25.00-001-021-003.00 PAID

Tract No: 16-1078



19-7.0-25.00-001-035-010.00		Tract No: 16-1079
STONE, ARNOLD G SR & CHARLOTTE A	2013	226.76
640 DOROTHY ST	2014	198.57
LOTS 14 & 15 BLOCK 7 FRISCO ADDN	2015	171.47
SIKESTON	Tax Sale Fee:	94.00
	Total:	690.80


19-7.0-25.00-001-041-027.00 PAID Tract No: 16-1080




19-7.0-25.00-002-001-001.00 PAID Tract No: 16-1081



19-7.0-25.00-002-001-007.00 PAID Tract No: 16-1082



19-7.0-25.00-002-002-010.00 PAID Tract No: 16-1083



19-7.0-25.00-002-006-001.17		Tract No: 16-1084
HENDERSON, THOMAS G JR & DENISE	2011	415.39
413 SUNSET DR	2012	377.46
LOT 56 PIN OAK SUBD SIKESTON	2013	338.03
PB 12/16	2014	296.03
	2015	255.67
	Tax Sale Fee:	94.00
	Total:	1,776.58

19-7.0-25.00-002-006-001.18	Tract No: 16-1085
HENDERSON, THOMAS G JR & DENISE	2011 415.39
411 SUNSET DR	2012 377.46
LOT 55 PIN OAK SUBD SIKESTON	2013 338.03
PB 12/16	2014 296.03
	2015 255.67
	Tax Sale Fee: 94.00
	Total: 1,776.58

19-7.0-25.00-002-006-001.21	Tract No: 16-1086
HENDERSON, THOMAS G JR & DENISE	2011 410.01
108 PIN OAK DR	2012 372.51
LOT 66 PIN OAK SUBD SIKESTON	2013 332.89
PB 12/16	2014 291.53
	2015 251.81
	Tax Sale Fee: 94.00
	Total: 1,752.75

19-7.0-25.00-002-006-001.50	Tract No: 16-1087
HENDERSON, THOMAS F JR & DENISE	2011 425.28
415 SUNSET DR	2012 386.46
LOT 57 PIN OAK SUBD SIKESTON	2013 346.09
PB 12/16	2014 303.07
	2015 261.81
	Tax Sale Fee: 94.00
	Total: 1,816.71

19-7.0-25.00-002-007-001.30	Tract No: 16-1088
HENDERSON COMMERCIAL PROP	2011 423.52
120 PIN OAK DR	2012 384.83
LOT 31 PIN OAK SUBD SIKESTON	2013 344.61
PB 12/16	2014 301.80
	2015 260.69
	Tax Sale Fee: 94.00
	Total: 1,809.45

19-7.0-25.00-002-007-001.90	Tract No: 16-1089
HENDERSON, THOMAS & DENISE	2011 415.39
119 PIN OAK DR	2012 377.46
LOT 32 PIN OAK SUBD SIKESTON	2013 337.31
PB 12/16	2014 295.40
	2015 255.12
	Tax Sale Fee: 94.00
	Total: 1,774.68

19-7.0-25.00-002-010-010.00		Tract No: 16-1090
REDD, JESSIE E & MOLLYE M	2013	155.75
210 ALABAMA ST	2014	136.36
LOT 28 BLOCK 4 SUNSET 2ND ADDN	2015	117.73
SIKESTON	Tax Sale Fee:	94.00
	Total:	503.84


19-7.0-25.00-002-010-021.00 PAID Tract No: 16-1091



19-7.0-25.00-002-015-006.00		Tract No: 16-1092
REDD, JESSIE E & MOLLYE M	2013	192.36
102 ALABAMA ST	2014	168.42
LOT 13 BLOCK 7 SUNSET ADDN	2015	145.45
SIKESTON	Tax Sale Fee:	94.00
	Total:	600.23

19-7.0-25.00-002-022-008.00		Tract No: 16-1093
EASTWOOD, SILOUS H & CARRIE L	2012	344.06
168 LEE ST	2013	308.30
E 37 1/2' LOT 15 & W1/2 LOT 16 BLOCK 1	2014	270.07
KEITH & MCCORD SUBD SIKESTON PB 7/6	2015	233.40
	Tax Sale Fee:	121.00
	Total:	1,276.83

19-7.0-25.00-002-025-002.00 PAID Tract No: 16-1094



19-7.0-25.00-002-026-024.00		Tract No: 16-1095
WALKER, JOSEPHINE & DANIELS, MILTON R	2013	269.22
1206 RUTH ST	2014	235.76
W 25' LOT 5 & ALL LOT 4 BLOCK 1	2015	203.62
CLAYTON'S ADDN SIKESTON	Tax Sale Fee:	94.00
	Total:	802.60




19-7.0-25.00-003-007-005.00	Tract No: 16-1096
REDD, JESSIE E & MOLLYE M	2013 381.70
208 LEE ST	2014 334.38
LOT 11 BLOCK 2 KEITH & MCCORD SUBD	2015 288.92
SIKESTON & PT OF VAC ALLEY ADJ	Tax Sale Fee: 94.00
TO LOT 11 BLOCK 2 KEITH & MCCORD SUBD	Total: 1099.00
PB 7/6	

19-7.0-25.00-003-011-001.00	Tract No: 16-1097
REDD, JESSIE SR & MOLLY	2013 228.46
171 LEE ST	2014 200.17
E 12.5' LOT 2 & ALL LOT 1 BLOCK 8	2015 172.99
KEITH & MCCORD SUBD SIKESTON	Tax Sale Fee: 94.00
	Total: 695.62

19-7.0-25.00-003-013-001.00	Tract No: 16-1098
VAN, JAMES	2013 170.89
203 JACKSON ST	2014 149.70
LOT 1 BLOCK 10 KEITH & MCCORD	2015 129.35
SUBD SIKESTON	Tax Sale Fee: 94.00
	Total: 543.94


19-7.0-25.00-003-019-019.00	PAID	Tract No: 16-1099
-----------------------------	------	-------------------



19-7.0-25.00-003-021-004.00	Tract No: 16-1100
-----------------------------	-------------------




19-7.0-25.00-003-024-002.00	PAID	Tract No: 16-1101
-----------------------------	------	-------------------



19-7.0-25.00-003-033-008.00		Tract No: 16-1102
STONE, ARNOLD & CHARLOTTE		2013 571.32
1317 SHELBY AVE		2014 500.50
W 1.90' LOT 26 & E 75.10' LOT 25		2015 432.44
BLOCK 7 AMENDED PLAT CLAYTON	Tax Sale Fee:	94.00
HEIGHTS SUBD, SIKESTON	Total:	1,598.26


19-7.0-25.00-004-002-004.00 PAID Tract No: 16-1103




19-7.0-25.00-004-003-007.00		Tract No: 16-1104
POWELL, ANGELA M		2013 336.58
529 MONTGOMERY ST		2014 294.76
LOT 5 BOYER'S 1ST ADDN SIKESTON		2015 254.57
	Tax Sale Fee:	94.00
	Total:	979.91

19-7.0-25.00-004-003-013.00		Tract No: 16-1105
STONE, ARNOLD & CHARLOTTE		2013 163.06
818 WILLIAM ST		2014 142.76
LOT 18 BLOCK 9 CLAYTON'S ADDN		2015 123.28
SIKESTON	Tax Sale Fee:	94.00
	Total:	523.10

19-7.0-26.00-004-003-007.00 PAID Tract No: 16-1106



19-7.0-26.00-004-004-001.00 PAID Tract No: 16-1107




**SECOND OFFERINGS**

01-9.0-32.00-004-032-006.10	Tract No: 16-201	
FEDERAL HOME LOAN MORTGAGE CO	2012	52.57
DEARBORN ST	2013	47.06
S1/2 VAC MILDRED ST LYING ADJ TO	2014	41.42
N LINE OF LOT 9 BLK 10	2015	35.60
NORTH ILLMO ADDN 25' X 130'	Tax Sale Fee:	161.00
	Total:	337.65

04-3.0-05.00-004-007-007.00	Tract No: 16-202	
TANKERSLEY, JIMMY II & ANGELA	2012	192.52
296 COUNTY HWY 209, CHAFFEE	2013	174.13
LOTS 30 & 31 BLOCK 1 TOWN OF	2014	156.22
ROCKVIEW	2015	141.21
	Tax Sale Fee:	161.00
	Total:	825.08

08-5.0-21.00-000-000-039.41	Tract No: 16-203	
RICHARDSON, JAMES & TAMI	2012	114.68
345 SANDOWN PARK, BENTON	2013	101.89
PT NE SE	2014	89.91
S21 T28 R14	2015	57.85
208.71 X 417.42	Tax Sale Fee:	167.00
	Total:	531.33

08-5.0-21.00-000-000-064.11 PAID	Tract No: 16-204	
----------------------------------	------------------	--




09-4.0-18.00-004-019-005.00	Tract No: 16-205	
HARRIS, DONALD & SHARON	2012	215.33
STATE HWY W, ORAN	2013	192.45
25' FRONT LOT 10 TOWN OF ORAN	2014	174.51
E PT CENT PT LOT 10 W PT LOT 11	2015	156.28
TOWN OF ORAN	Tax Sale Fee:	160.00
	Total:	898.57

09-8.0-33.00-004-008-002.00	Tract No: 16-206
ROBERTSON, VIRGIL & CHASTITY	2012 527.23
429 VIRGINIA ST, MORLEY	2013 471.36
LOT 3 & 4 BLOCK 35 TOWN OF MORLEY	2014 367.38
PB 1/1	2015 317.07
	Tax Sale Fee: 161.00
	Total: 1,844.04

09-8.0-33.00-004-015-006.00	Tract No: 16-207
HICKS, FREDDIE RALPH & GENEIVE M	2012 343.69
428 STEPHENSON ST, MORLEY	2013 170.70
LOT 2 BLOCK 47 TOWN OF MORLEY	2014 150.42
PB 1/1	2015 129.79
	Tax Sale Fee: 168.00
	Total: 962.60

13-1.0-01.00-004-001-023.00 PAID Tract No: 16-208



13-1.0-01.00-004-001-054.00	Tract No: 16-209
TIMMONS, RANDY & KATHY A	2012 9.03
32 WALNUT ST, HAYWOOD CITY	2013 7.97
LOT 15 HENDERSON'S 2ND SUBDV.	2014 7.33
11-2	2015 6.24
	Tax Sale Fee: 161.00
	Total: 191.57

13-1.0-01.00-004-002-039.00	Tract No: 16-210
RHODEN, ROOSEVELT & ADDIE MAY;	2012 17.79
RHODEN, ROBERTA; RHODEN, JOHN HENRY;	2013 15.91
RHODEN, DOROTHY JEAN; RHODEN, CLETUS LEE	2014 14.71
439 HICKORY ST, HAYWOOD CITY	2015 12.66
S 163.36' LOT 1 FELLOWSHIP 2ND	Tax Sale Fee: 161.00
ADDN	Total: 222.07

14-5.1-22.00-000-000-006.20	Tract No: 16-211
WELLS, RUTH; ROBBINS, TERRY & GARY	2012 101.16
39 SANDYWOOD N, SIKESTON	2013 89.72
PT NW1/4 NW1/4 SW1/4	2014 84.71
S22 T27 R14	2015 73.27
	Tax Sale Fee: 167.00
	Total: 515.86

18-4.0-19.00-003-020-003.00	Tract No: 16-212
SUMMERS, JOAN P	2012 185.81
504 WILSON ST	2013 165.28
52' X 104' NW COR LOT 10 HUNTER'S	2014 144.70
ADDN SIKESTON	2015 21.30
	Tax Sale Fee: 174.00
	Total: 691.09

18-4.0-19.00-004-036-010.00	Tract No: 16-213
COLE, JIMMY	2012 68.23
KATHLEEN ST	2013 60.92
LOT 18 BLOCK 12 CHAMBER OF	2014 53.29
COMMERCE ADDN SIKESTON	2015 45.95
	Tax Sale Fee: 161.00
	Total: 389.39


18-4.0-20.00-004-003-008.00	Tract No: 16-214
NELSON, NORA A & JOHN D	2012 74.86
223 PETROLEUM DR	2013 66.87
LOT 9 BLOCK 2 ANNEX SUBD SIKESTON	2014 58.55
	2015 50.57
	Tax Sale Fee: 154.00
	Total: 404.85

18-4.0-20.00-004-012-004.00	Tract No: 16-215
WILSON, PAULA	2012 385.68
1401 GLADYS ST E, SIKESTON	2013 344.67
LOT 1 ZIEGENHORNS RE SUBDV	2014 301.89
PB 13/37	2015 260.80
	Tax Sale Fee: 168.00
	Total: 1,461.04

18-5.0-15.00-000-000-014.00	Tract No: 16-216
TAYLOR, TIM	2012 267.18
89 DALE ST, SIKESTON	2013 239.62
LOT 15 MAURICE E STAUFFER'S SUBD	2014 210.32
PB 12/9	2015 181.66
	Tax Sale Fee: 201.00
	Total: 1,099.78

18-6.0-23.00-000-000-002.10	Tract No: 16-217
FOOTE, GARY LEE	2012 975.04
ST GEORGE LANE, SIKESTON	2013 870.88
PT E CENT PT E1/2 SE1/4 NW1/4	2014 764.47
S23 T26 R14	2015 661.10
	Tax Sale Fee: 167.00
	Total: 3,438.49

18-9.0-30.00-002-050-002.00 PAID Tract No: 16-218



19-6.0-24.00-003-002-010.00	Tract No: 16-219
WILSON, OSCAR & CLETTIS	2012 17.89
314 LUTHER ST	2013 15.93
LOT 25 BLOCK 2 SUNSET 3RD ADDN	2014 13.86
SIKESTON	2015 11.87
	Tax Sale Fee: 161.00
	Total: 220.55

19-6.0-24.00-004-007-001.00	Tract No: 16-220
LOFTON, DARLA E	2012 316.84
236 HANDY ST N	2013 282.40
LOTS 15 & 16 BLOCK 17 MCCOY & TANNER'S	2014 247.30
3RD ADDN SIKESTON LOSS DUE	2015 213.60
TO R/W TO CITY PB 2/52	Tax Sale Fee: 161.00
	Total: 1,221.14


19-6.0-24.00-004-007-011.00	Tract No: 16-221	
BENNS, MITZIE	2012	237.39
215 FRISCO ST N	2013	212.10
10' S PT LOT 8 & ALL LOT 9 & 20'	2014	185.73
N PT LOT 10 BLOCK 17 MCCOY & TANNER'S	2015	160.40
3RD ADDN SIKESTON PB 2/52	Tax Sale Fee:	161.00
	Total:	956.62

19-7.0-25.00-001-003-003.00	Tract No: 16-222	
HARRIS, JOE N	2012	24.44
WESTGATE ST	2013	21.79
LOTS 15 BLOCK 2 SUNSET 3RD	2014	19.02
ADDN SIKESTON	2015	16.31
	Tax Sale Fee:	161.00
	Total:	242.56

19-7.0-25.00-001-005-009.00	Tract No: 16-223	
WILSON, OSCAR JR	2012	24.44
WESTGATE ST	2013	21.79
LOT 25 BLOCK 1 SUNSET 2ND ADDN	2014	19.02
SIKESTON	2015	16.31
	Tax Sale Fee:	154.00
	Total:	235.56

19-7.0-25.00-002-004-008.00	Tract No: 16-224	
JONES, LEVORN & CALVIN, ROOSIA LEE	2012	24.44
319 ALABAMA ST	2013	21.79
40' X 120' SE COR LOT 10 SUNSET	2014	19.02
SUB., SIKESTON	2015	16.31
	Tax Sale Fee:	167.00
	Total:	248.56

19-7.0-25.00-002-005-006.00	PAID	Tract No: 16-225
-----------------------------	------	------------------



19-7.0-25.00-002-015-003.00	Tract No: 16-226	
SHAW, JOHN & ELLA	2012	24.44
108 ALABAMA ST	2013	21.79
LOT 10 BLOCK 7 SUNSET ADDN	2014	19.02
SIKESTON	2015	16.31
	Tax Sale Fee:	161.00
	Total:	242.56

19-7.0-25.00-003-015-004.00	Tract No: 16-227	
JONES, DONNIE	2012	246.54
209 ADAMS ST	2013	220.43
LOTS 4 & 5 BLOCK 15 KEITH &	2014	193.20
MCCORD SUBD SIKESTON	2015	167.02
	Tax Sale Fee:	161.00
	Total:	988.19

**2016 SCOTT COUNTY TAX SALE  
THIRD OFFERINGS**


04-4.0-18.00-001-008-005.00	Tract No: 16-301	
BARBER, SHIRLEY; BOOKWALTER, DALE	2011	343.71
118 COOK AVE	2012	308.08
LOT 30 BLOCK 6 CHAFFEE	2013	272.42
PB 2/68	2014	239.33
	2015	211.55
	Tax Sale Fee:	201.00
	Total:	1,576.09

08-5.0-21.00-000-000-038.40	Tract No: 16-302	
AG LANDS INVESTMENT CO	2011	3.41
STATE HWY 77, BENTON	2012	3.04
PT CENT PT SW1/4 N OF HWY 77 IN	2013	2.67
DITCH S21 T28 R14	2014	2.29
	2015	1.91
	Tax Sale Fee:	207.00
	Total:	220.32



09-8.0-33.00-004-015-002.00	Tract No: 16-303
DESHAZIER, ROBERT; DESHAZIER, RODGER	2011 378.41
427 FLAD ST	2012 343.69
LOT 10 BLOCK 47 TOWN OF MORLEY	2013 307.24
PB 1/1	2014 270.78
	2015 233.68
	Tax Sale Fee: 201.00
	Total: 1,734.80

09-8.0-34.00-003-018-005.00	Tract No: 16-304
KIDD, BARBARA & MARTIN	2011 396.25
213 VIRGINIA ST	2012 359.91
LOT 6 BLOCK 25 TOWN OF MORLEY	2013 322.61
	2014 284.31
	2015 245.38
	Tax Sale Fee: 201.00
	Total: 1,809.46

13-1.0-01.00-004-002-025.00	<b>2<sup>ND</sup> OFFERING</b> Tract No: 16-305
JOHNSON, JREECE & CORA	
417 STATE HWY U, HAYWOOD CITY	2012 586.30
68' X 126.5' E 68' EX N 50' LOT 11	2013 523.21
FELLOWSHIP 2ND ADDN	2014 487.56
	2015 420.93
	Tax Sale Fee: 60.00
	Total: 2,078.00

14-5.1-22.00-000-000-003.17	Tract No: 16-306
DESHAZIER, ROBERT; DESHAZIER, RODGER	2011 201.74
120 MYRNA LN, SIKESTON	2012 182.68
TCT 26 NORTH ACRES SUB	2013 162.82
S22 T27 R14	2014 153.69
	2015 133.18
	Tax Sale Fee: 194.00
	Total: 1,028.11

14-5.1-22.00-000-000-005.10	Tract No: 16-307
ROBBINS, RUTH; ROBBINS, TERRY; ROBBINS, GARY	2011 166.33
33 SANDYWOOD N, SIKESTON	2012 150.49
PT NW PT NW1/4 SW1/4	2013 54.00
S22 T27 R14	2014 50.84
	2015 44.05
	Tax Sale Fee: 207.00
	Total: 672.71

18-4.0-19.00-004-034-016.00

Tract No: 16-309

TRIPLETT, RONALD L &amp; INEZ

2011 69.63

728 MATTHEWS AVE

2012 63.21

LOT 16 BLK 6 CHAMBER OF COMMERCE

2013 56.43

ADDN SIKESTON

2014 49.37

2015 42.56

Tax Sale Fee: 201.00

Total: 482.20

18-4.0-20.00-003-004-003.00

Tract No: 16-310

LEWIS, ROBERT LEE SR &amp; BRENDA R

2011 353.92

835 MATTHEWS AVE

2012 321.59

LOT 9 BLK 12 CHAMBER OF COMMERCE

2013 217.86

ADDN SIKESTON

2014 190.80

2015 164.79

Tax Sale Fee: 201.00

Total: 1,449.96

18-9.0-30.00-002-021-012.00

Tract No: 16-311

PRESLEY, LANNY

2011 670.43

218 COLLINS DR

2012 609.21

LOT 7 COLLIN'S SUB. SIKESTON

2013 545.18

2014 45.29

2015 39.03

Tax Sale Fee: 201.00

Total: 2,110.14

18-9.0-30.00-002-028-008.00

Tract No: 16-312

OAKLEY, BILLY RAY &amp; RUTH

2011 389.25

615 DELMAR ST

2012 353.67

E 74.37' LOT 2 BLOCK 43 O.L.

2013 229.66

SIKESTON

2014 201.10

2015 173.66

Tax Sale Fee: 201.00

Total: 1,548.34

18-9.0-30.00-002-040-011.00	Tract No: 16-313	
ELLIS, CHRIS	2011	250.49
807 DELMAR ST	2012	227.59
76.02' SE COR BLOCK 44 O.L.	2013	77.44
SIKESTON	2014	67.75
	2015	58.44
	Tax Sale Fee:	200.00
	Total:	881.71

19-6.0-24.00-004-012-002.00	Tract No: 16-314	
BELL, SILVIA	2011	406.39
615 NORTH ST	2012	369.26
LOTS 20 TO 22 BLOCK 18 MCCOY &	2013	329.97
TANNER'S 3RD ADDN SIKESTON	2014	288.96
	2015	249.60
	Tax Sale Fee:	201.00
	Total:	1,845.18

19-7.0-25.00-001-005-004.00	Tract No: 16-315	
MURRAY, ROSS; VERNICE CATO;	2011	33.30
LOIS SMITH; VERDIA ROSS	2012	30.20
222 WESTGATE ST	2013	26.91
LOT 18 & N1/2 LOT 19 BLOCK 1	2014	23.50
SUNSET 2ND ADDN SIKESTON	2015	20.21
	Tax Sale Fee:	201.00
	Total:	335.12

19-7.0-25.00-001-011-014.00	Tract No: 16-316	
MULLENIX, FRANK	2011	122.53
111 HANDY ST	2012	111.30
S1/2 LOT 14 & ALL LOT 15 BLOCK 24	2013	99.38
MCCOY & TANNER'S 5TH ADDN	2014	87.00
SIKESTON PB 3/73	2015	75.09
	Tax Sale Fee:	201.00
	Total:	696.30

19-7.0-25.00-001-011-021.00	Tract No: 16-317	
HOLDER, JOANN	2011	166.67
131 HANDY ST	2012	30.20
LOT 5 & N1/2 LOT 6 BLOCK 24 MCCOY	2013	26.91
& TANNER'S 5TH ADDN SIKESTON	2014	23.50
	2015	20.21
	Tax Sale Fee:	201.00
	Total:	468.49

19-7.0-25.00-001-041-029.00	Tract No: 16-319
BONNER, ROY LESSIE & SHARON K	2011 213.53
844 AGNES ST	2012 194.01
ALL LOT 21 & E1/2 LOT 22 BLOCK 1	2013 172.60
GLENN MATTHEW'S ADDN SIKESTON	2014 151.11
	2015 130.48
	Tax Sale Fee: 201.00
	Total: 1,062.73

19-7.0-25.00-003-015-024.00	Tract No: 16-320
STONE, ARNOLD G SR & CHARLOTTE A	2011 581.68
1326 MURRAY LN W	2012 528.62
E 20' LOT 8 & W 60' LOT 7 BLK 10	2013 471.74
CLAYTON-HEIGHTS ADDN SIKESTON	2014 141.98
	2015 122.69
	Tax Sale Fee: 194.00
	Total: 2,040.71

19-7.0-25.00-003-027-006.00	Tract No: 16-321
CGC REAL ESTATE SERVICE LLC	2011 84.67
605 DEMPSTER ST	2012 76.86
LOT 3 BLOCK 9 CLAYTON-HEIGHTS	2013 68.61
ADDN SIKESTON	2014 60.05
	2015 51.77
	Tax Sale Fee: 201.00
	Total: 542.96

19-7.0-25.00-004-012-016.00	Tract No: 16-322
RILEY, TERESA	2011 164.87
814 WAYNE ST	2012 149.77
LOT 16 BLK 4 REPLAT OF BLKS	2013 133.81
3 & 4 OF STALLINGS ADDN SIKESTON	2014 58.12
	2015 50.11
	Tax Sale Fee: 201.00
	Total: 757.68

19-7.0-25.00-004-014-006.00	Tract No: 16-323	
LASTER, ROY RAYMOND & HAZEL	2011	382.95
813 WAYNE ST	2012	347.94
LOT 7 BLOCK 5 REPLAT OF BLOCKS 3	2013	310.92
& 4 OF STALLINGS ADDN SIKESTON	2014	123.54
	2015	106.64
	Tax Sale Fee:	201.00
	Total:	1,472.99

19-7.0-26.00-004-004-002.00	Tract No: 16-324	
RICKMAN, CARL EDWARD	2011	46.81
407 ADAMS ST, SIKESTON	2012	42.52
ALL LOT 6 & E 10' OF LOT 7	2013	38.04
BLOCK 13 KEITH & MCCORD'S SUB.,	2014	33.32
SIKESTON	2015	28.82
	Tax Sale Fee:	201.00
	Total:	390.51

**2016 SCOTT COUNTY TAX SALE  
SUBSEQUENT OFFERINGS**

01-9.0-32.00-003-015-007.10	Tract No: 16-401	
BLANKENSHIP, RICHARD D JR & STACY	2011	8.38
KEELEY ST	2012	7.52
S 5' LOT 12 BLOCK 6 HARDY &	2013	6.65
KEELEY'S ADDN SCOTT CITY	2014	5.78
	2015	4.87
	Tax Sale Fee:	439.54
	Total:	472.74

04-3.0-07.00-003-013-004.00	Tract No: 16-402	
SHELTON, OTHO ALLEN & KATHLEEN	2011	281.66
316 COOK AVE	2012	252.45
LOT 23 BLOCK 16 CHAFFEE	2013	223.22
	2014	196.10
	2015	23.32
	Tax Sale Fee:	309.00
	Total:	1,285.75

04-4.0-18.00-001-015-002.00	Tract No: 16-403
SULLIVAN, RUTH	2011 364.41
204 WRIGHT AVE	2012 326.63
ALL EX S 40' OF E 5' OF LOT 25	2013 288.04
BLOCK 9 CHAFFEE	2014 253.07
	2015 223.70
	Tax Sale Fee: 269.00
	Total: 1,724.85

04-4.0-18.00-001-018-009.00	Tract No: 16-404
LAUBACH, TERRIE LYNN	2011 1,531.54
122 MAIN ST S	2012 1,373.75
LOT 1 TO 4 BLOCK 44 CHAFFEE	2013 1,215.89
PB 2/71	2014 1,068.73
	2015 943.67
	Tax Sale Fee: 607.08
	Total: 6,740.66

04-4.0-18.00-001-024-008.00	Tract No: 16-405
SMITH, BRANDON & JENIFER	2011 111.24
124 PARKER AVE	2012 67.84
LOT 26 BLOCK 41 CHAFFEE	2013 59.14
	2014 51.91
	2015 45.80
	Tax Sale Fee: 360.54
	Total: 696.47

05-3.0-05.00-001-015-005.00	Tract No: 16-406
RIDINGS, KATRINA J	2011 227.43
411 PARK ST	2012 205.68
LOT 19 & 20 BLOCK D SCOTT CITY	2013 185.21
PB 2/40	2014 163.20
	2015 140.58
	Tax Sale Fee: 269.00
	Total: 1,191.10

09-4.0-17.00-000-000-013.10	Tract No: 16-407
UNKNOWN	2011 35.51
	2012 32.04
PT NW1/4 SW1/4 NW1/4	2013 28.55
S17 T28 R13	2014 25.87
	2015 23.13
	Tax Sale Fee: 312.00
	Total: 457.10

09-8.0-34.00-000-000-006.00	Tract No: 16-408	
GIBBS, RUBY	2011	49.76
KIRKWOOD, MORLEY	2012	45.20
PT SW1/4 NW1/4 Except Pt Sold	2013	40.42
S34 T28 R13	2014	37.53
	2015	32.38
	Tax Sale Fee:	210.00
	Total:	415.29

09-8.0-34.00-003-018-001.10	Tract No: 16-409	
CALHOUN, GARY; MIKOLIZA, MELISSA	2011	35.03
BRONAUGH ST	2012	31.77
S1/2 2 & ALL LOT 3 BLK 25	2013	28.35
ORIGINAL TOWN OF MORLEY	2014	24.92
	2015	21.43
	Tax Sale Fee:	214.00
	Total:	355.50

18-4.0-19.00-001-017-024.00	Tract No: 16-410	
ELLIS, CHRIS	2011	112.69
139 FOURTH ST	2012	102.33
NE PT 120' X 92.7' TCT 10 LT 5	2013	91.39
L A SMITH'S ADDN SIKESTON	2014	79.99
	2015	72.32
	Tax Sale Fee:	217.00
	Total:	675.72


18-4.0-19.00-002-022-007.00	Tract No: 16-411	
BAKER, RONALD A &	2011	143.22
COOPER-BAKER, KIMBERLY	2012	130.10
706 VERNON AVE	2013	116.20
S 24' LOT 8 & N 20.6' LT 9 BLK 4	2014	101.71
FAIRVIEW ADDN SIKESTON	2015	87.80
	Tax Sale Fee:	431.54
	Total:	1,010.57

18-4.0-19.00-004-002-002.00	Tract No: 16-412	
RAY, FRANK J	2011	69.63
140 BYNUM ST	2012	63.21
LOT 13 PUCKETTS SUB LOT 34 L A	2013	56.43
SMITH ADDN SIKESTON	2014	49.37
	2015	42.56
	Tax Sale Fee:	214.00
	Total:	495.20

18-4.0-19.00-004-036-001.00	Tract No: 16-413
TRIPLETT, RONALD L & INEZ	2011 69.63
827 MATTHEWS AVE	2012 63.21
LOT 7 BLOCK 12 CHAMBER OF	2013 56.43
COMMERCE ADDN SIKESTON	2014 49.37
	2015 42.56
	Tax Sale Fee: 214.00
	Total: 495.20

18-4.0-19.00-004-042-007.00	Tract No: 16-414
CHILDERS, NANCY K LIFE EST W/REM	2011 480.65
CHILDERS, JASON & CHILDERS, JENNIFER	2012 436.75
810 GLADYS ST E	2013 390.34
LOT 20 BLK 13 CHAMBER OF COMMERCE	2014 202.04
ADDN SIKESTON	2015 174.49
50 x 145	Tax Sale Fee: 229.00
	Total: 1,913.27

18-4.0-20.00-003-004-002.00 PAID Tract No: 16-415



18-5.0-15.00-000-000-028.10	Tract No: 16-416
HODGKISS, ROY D SR	2011 162.86
KAY ST, SIKESTON	2012 147.94
LOT 27 MAURICE E STAUFFER'S SUBD	2013 132.23
PB 12/9	2014 116.04
	2015 100.26
	Tax Sale Fee: 247.00
	Total: 906.33

18-5.0-15.00-000-000-029.00	Tract No: 16-417
HODGKISS, ROY D SR	2011 372.55
126 KAY ST, SIKESTON	2012 338.49
LOT 28 MAURICE E STAUFFER'S SUBD	2013 302.59
271 954	2014 265.63
	2015 229.49
	Tax Sale Fee: 269.00
	Total: 1,777.75



18-9.0-30.00-001-003-001.00	Tract No: 16-418
JAGUAR ASSOCIATED GROUP LLC	2011 127.90
221 GREER AVE	2012 116.17
N 150.51' X 120' LOT 4 BLOCK 40	2013 103.75
O.L. SIKESTON	2014 90.82
	2015 78.38
	Tax Sale Fee: 217.00
	Total: 734.02

18-9.0-30.00-001-016-008.00	Tract No: 16-419
WILKINS, JOSEPH SCOTT	2011 427.11
505 GLADYS ST E	2012 388.06
LOT 2 BLK 17 CHAMBER OF COMMERCE	2013 346.09
ADDN SIKESTON	2014 303.07
	2015 80.02
	Tax Sale Fee: 269.00
	Total: 1,813.35

18-9.0-30.00-002-015-005.00	Tract No: 16-420
POWERS, JEREMY	2011 59.45
412 KENDALL ST	2012 53.98
E1/2 OF LOT 13 & ALL LOT 14 BLOCK 5	2013 48.15
MCCOY & TANNERS ADDN SIKESTON	2014 42.10
	2015 36.28
	Tax Sale Fee: 214.00
	Total: 453.96

18-9.0-30.00-002-017-005.00	Tract No: 16-421
RAY, FRANK J	2011 93.67
316 GLADYS ST W	2012 85.06
LOT 9 & 10 BLOCK 7 MCCOY & TANNER	2013 75.93
2ND ADDN SIKESTON	2014 66.44
	2015 57.31
	Tax Sale Fee: 207.00
	Total: 585.41

18-9.0-30.00-002-029-009.00	Tract No: 16-422
CARLSON, DUANE A	2011 79.27
406 DOROTHY ST	2012 71.97
LOT 7 & W 20' LOT 8 BLK 37 MCCOY	2013 64.27
& TANNER'S 8TH ADDN SIKESTON	2014 56.21
	2015 48.47
	Tax Sale Fee: 214.00
	Total: 534.19

18-9.0-30.00-002-049-001.00	Tract No: 16-423	
DAVIS, RICHARD PEARCE	2011	273.02
303 DANIEL ST	2012	248.05
E 15' OF LOT 5 & ALL LOT 6 TO 8	2013	220.90
BLK 55 MCCOY & TANNER'S 9TH ADD	2014	193.42
SIKESTON PB 3/96	2015	77.81
	Tax Sale Fee:	229.00
	Total:	1,242.20

18-9.0-30.00-002-050-003.00	Tract No: 16-424	
BURNS, GERALD W & CHARLENE	2011	396.49
427 DANIEL ST	2012	360.25
LOT 3 & 4 BLK 54 MCCOY & TANNER'S	2013	79.59
9TH ADDN SIKESTON	2014	70.31
	2015	60.65
80' X 150'	Tax Sale Fee:	214.00
	Total:	1,181.29

19-5.0-15.00-004-002-009.00	Tract No: 16-425	
HENDERSON, BRANDON	2011	140.99
HALE ROAD, SIKESTON	2012	128.12
LOT 8 BLOCK 4 RIDGE VIEW ACRES	2013	114.51
FIRST ADDN	2014	100.50
	2015	86.79
	Tax Sale Fee:	348.00
	Total:	918.91

19-5.0-15.00-004-003-016.00	Tract No: 16-426	
HENDERSON, BRANDON	2011	9.18
BYRD DR, SIKESTON	2012	8.35
LOT 36 & 37 BLOCK 5 RIDGE VIEW	2013	8.34
ACRES SECOND ADDN	2014	7.40
	2015	7.04
	Tax Sale Fee:	348.00
	Total:	388.31

19-6.0-24.00-004-008-009.00	Tract No: 16-427	
THOMPSON, EDDIE	2011	59.45
714 NORTH ST W	2012	26.93
LOT 16 BLOCK 23 MCCOY & TANNER'S	2013	23.99
5TH ADDN SIKESTON	2014	20.93
	2015	17.98
	Tax Sale Fee:	207.00
	Total:	356.28

19-7.0-25.00-001-011-001.00	Tract No: 16-428	
FULLER, MICHEAL	2011	44.10
727 NORTH ST W	2012	39.99
PT LOT 1 & 2 BLOCK 34 MCCOY &	2013	34.96
TANNER'S 7TH ADDN SIKESTON	2014	16.45
	2015	14.11
	Tax Sale Fee:	217.00
	Total:	366.61

19-7.0-25.00-001-011-017.00	Tract No: 16-429	
MULLENIX, FRANK J	2011	410.01
115 HANDY ST	2012	372.51
S 10' LOT 11 & ALL LOTS 12,13 &	2013	332.89
N 1/2 LOT 14 BLOCK 24 MCCOY & TANNERS	2014	291.53
5TH ADDN SIKESTON PB 3/73	2015	251.81
	Tax Sale Fee:	269.00
	Total:	1,927.75

19-7.0-25.00-001-011-019.00	Tract No: 16-430	
WILKINS, JOSEPH SCOTT	2011	33.30
127 HANDY ST	2012	30.20
LOT 8 & N1/2 LOT 9 BLOCK 24 MCCOY	2013	26.91
& TANNER'S 5TH ADDN SIKESTON	2014	23.50
	2015	20.21
	Tax Sale Fee:	214.00
	Total:	348.12

19-7.0-25.00-001-011-022.10	Tract No: 16-431	
DAVIS, ALFREDDIE	2011	29.69
711 NORTH ST W	2012	26.93
LOT 1 & N 31' LOT 2 BLOCK 24	2013	23.99
MCCOY & TANNER'S 5TH ADDN	2014	20.93
	2015	17.98
	Tax Sale Fee:	207.00
	Total:	326.52

19-7.0-25.00-001-024-006.00	Tract No: 16-432	
CHURCH, LAVERN & LINDA	2011	183.79
718 KENDALL ST	2012	166.94
LOT 11 BLOCK 1 FRISCO ADDN	2013	149.14
SIKESTON	2014	130.57
	2015	112.72
	Tax Sale Fee:	229.00
	Total:	972.16

19-7.0-25.00-001-031-001.60	Tract No: 16-433
AMACKER, CHRISTOPHER & ERIKA	2011 23.41
701 GLADYS ST W	2012 21.22
LOT 7 BLOCK 5	2013 18.86
FRISCO ADDN SIKESTON	2014 16.45
	2015 14.11
	Tax Sale Fee: 207.00
	Total: 301.05

19-7.0-25.00-001-033-003.00	Tract No: 16-434
RAY, FRANK J	2011 209.94
509 GLADYS ST W	2012 102.25
LOTS 1 TO 4 BLOCK 10 MCCOY &	2013 91.31
TANNER'S 2ND ADDN SIKESTON	2014 79.92
	2015 68.97
	Tax Sale Fee: 207.00
	Total: 759.39

19-7.0-25.00-001-033-004.00	Tract No: 16-435
RAY, FRANK J	2011 208.12
518 RUTH ST	2012 59.68
LOT 1 BLOCK 1 SPIES ADDN	2013 53.27
SIKESTON	2014 46.56
	2015 40.17
	Tax Sale Fee: 207.00
	Total: 614.80

19-7.0-25.00-001-041-009.00	Tract No: 16-436
RAY, FRANK J	2011 72.94
811 RUTH ST	2012 66.23
LOT 39 ROWE'S ADDN SIKESTON	2013 59.12
PB 7/11	2014 51.71
	2015 44.57
	Tax Sale Fee: 207.00
	Total: 501.57

19-7.0-25.00-001-041-015.00	Tract No: 16-437
KWOK, WAI TUNG; CHON, SUET LIN	2011 132.42
823 RUTH ST	2012 120.29
LOT 33 ROWE'S ADDN SIKESTON	2013 107.44
PB 7/11	2014 94.03
	2015 81.14
	Tax Sale Fee: 214.00
	Total: 749.32

19-7.0-25.00-001-041-040.00	Tract No: 16-438	
JONES, DONNIE	2011	69.35
820 AGNES ST	2012	62.95
LOT 10 BLOCK 1 GLENN MATTHEW'S	2013	56.20
ADDN SIKESTON	2014	49.16
	2015	42.37
	Tax Sale Fee:	207.00
	Total:	487.03

19-7.0-25.00-001-042-007.00	Tract No: 16-439	
JONES, DONNIE	2011	69.35
813 AGNES ST	2012	62.95
LOT 8 BLOCK 2 GLENN MATTHEW'S	2013	56.20
ADDN SIKESTON	2014	49.16
	2015	42.37
	Tax Sale Fee:	207.00
	Total:	487.03

19-7.0-25.00-001-042-023.00	Tract No: 16-440	
FUTRELL, EDGAR V & WILLIE MAE	2011	255.88
845 AGNES ST	2012	232.46
LOT 24 BLOCK 2 GLENN MATTHEW'S	2013	207.70
ADDN SIKESTON	2014	181.86
	2015	157.05
	Tax Sale Fee:	229.00
	Total:	1,263.95

19-7.0-25.00-001-042-029.00	Tract No: 16-441	
GREER, BOBBY & LEILA	2011	181.99
402 BRANUM AVE	2012	165.30
LOT 4 BLOCK 9 CLAYTON'S ADDN	2013	148.43
SIKESTON	2014	129.96
	2015	112.17
	Tax Sale Fee:	309.00
	Total:	1,046.85

19-7.0-25.00-003-003-005.00	Tract No: 16-442	
MCKEE, MARCLENE	2011	81.08
401 CARROLL AVE	2012	73.60
LOT 1 & PT LOT 2 BLOCK 4	2013	65.70
CLAYTON'S ADDN SIKESTON	2014	57.47
	2015	49.58
	Tax Sale Fee:	217.00
	Total:	544.43

19-7.0-25.00-003-009-011.00	Tract No: 16-443	
HUGGINS, HAROLD & BETTY	2011	39.17
302 JACKSON ST	2012	35.56
LOT 18 BLOCK 6 KEITH & MCCORD	2013	31.77
SUBD SIKESTON	2014	27.86
	2015	24.08
	Tax Sale Fee:	333.00
	Total:	491.44

19-7.0-25.00-003-010-003.00	Tract No: 16-444	
FULLER, MICHEAL	2011	37.35
207 LEE ST	2012	33.94
LOT 5 BLOCK 7 KEITH & MCCORD SUBD	2013	30.32
SIKESTON	2014	26.57
	2015	22.95
	Tax Sale Fee:	207.00
	Total:	358.13

19-7.0-25.00-003-015-005.10	Tract No: 16-445	
WILKINS, JOSEPH SCOTT	2011	37.35
215 ADAMS ST	2012	33.94
LOT 8 BLOCK 15 KEITH & MCCORD	2013	30.32
SUBD SIKESTON	2014	26.57
	2015	22.95
	Tax Sale Fee:	207.00
	Total:	358.13

19-7.0-25.00-003-016-011.00	Tract No: 16-446	
JONES, ANNETTE & DONNIE	2011	178.42
154 JEFFERSON ST	2012	68.80
LOTS 15 & 16 BLOCK 16 KEITH &	2013	61.57
MCCORD SUBD SIKESTON	2014	54.04
	2015	46.75
	Tax Sale Fee:	207.00
	Total:	616.58

19-7.0-25.00-003-023-020.00	Tract No: 16-447	
THOMAS, FLOYD & CLATTEEA	2011	459.59
501 CLAYTON AVE	2012	417.58
LOT 1 BLOCK 15 CLAYTON ADDN	2013	373.89
SIKESTON	2014	327.43
	2015	103.32
	Tax Sale Fee:	269.00
	Total:	1,950.81

19-7.0-25.00-003-030-045.00	Tract No: 16-448
FULLER, MICHAEL	2011 139.64
1306 SHELBY AVE	2012 126.81
LOT 4 BLOCK 8 DYER-BUSSEY REPLAT	2013 65.70
SIKESTON	2014 57.47
	2015 49.58
	Tax Sale Fee: 207.00
	Total: 646.20

19-7.0-25.00-004-002-001.00	Tract No: 16-449
WESSEL, ARTHUR C & FLORENA L	2011 110.81
605 FRISCO ST	2012 100.63
E 20' OF N 95' LOT 11, ALL LOT 12	2013 89.85
ALL LOTS 9, 10 & W PT 11 EX N 95'	2014 78.64
BLOCK 9 FRISCO ADDN SIKESTON	2015 67.87
	Tax Sale Fee: 214.00
	Total: 661.80

19-7.0-25.00-004-003-004.10	Tract No: 16-450
BOYER, LARRY W & EVELYN	2011 27.89
MONTGOMERY ST, SIKESTON	2012 25.27
PT LOT 7 & PT OB 48	2013 22.52
AMENDED BOYER'S ADDN	2014 19.64
	2015 16.87
	Tax Sale Fee: 297.00
	Total: 409.19

19-7.0-25.00-004-004-004.00	Tract No: 16-451
ELLIS, CHRIS	2011 225.26
409 BRANUM AVE	2012 204.66
LOT 8 BLOCK 7 CLAYTON'S ADDITION	2013 182.82
SIKESTON	2014 160.10
	2015 138.24
	Tax Sale Fee: 207.00
	Total: 1,118.08

19-7.0-25.00-004-006-002.00	Tract No: 16-452
ROBINSON, JOE LEE & LARTHAREE	2011 436.13
514 CLAYTON AVE, SIKESTON	2012 396.26
PT OF LOT 19 & ALL LOT 20	2013 353.40
BLOCK 14 CLAYTON'S ADDITION	2014 309.50
	2015 267.33
	Tax Sale Fee: 217.00
	Total: 1979.62

19-7.0-25.00-004-006-012.00	Tract No: 16-453
DAVIDSON, ADRIENNE	2011 132.42
525 COLEMAN AVE	2012 59.68
LOT 10 BLOCK 14 CLAYTON'S ADDN	2013 53.27
SIKESTON	2014 46.56
	2015 40.17
	Tax Sale Fee: 214.00
	Total: 546.10

19-7.0-25.00-004-012-011.00	Tract No: 16-454
RAY, FRANK	2011 107.20
841 MARY ST	2012 97.33
LOT 11 BLOCK 4 STALLINGS ADDITION	2013 86.21
SIKESTON	2014 75.45
	2015 65.10
	Tax Sale Fee: 207.00
	Total: 638.29

19-7.0-25.00-004-012-015.00	Tract No: 16-455
JPMORGAN CHASE BANK NA	2011 244.18
816 WAYNE ST	2012 133.39
LOT 15 BLK 4 STALLINGS ADDN	2013 119.14
SIKESTON	2014 58.12
	2015 50.11
50' X 115'	Tax Sale Fee: 214.00
	Total: 818.94

19-7.0-25.00-004-012-019.00	Tract No: 16-456
SHANNON, ELBERT & BEATRICE	2011 303.66
808 WAYNE ST	2012 134.17
LOT 19 BLK 4 STALLINGS ADDN	2013 120.57
SIKESTON	2014 58.12
	2015 50.11
50' X 115'	Tax Sale Fee: 254.00
	Total: 920.63

19-7.0-25.00-004-012-020.00	Tract No: 16-457
MCCASTER, ESSIE M	2011 244.18
806 WAYNE ST	2012 221.85
LOT 20 BLK 4 STALLINGS ADDN	2013 198.20
SIKESTON	2014 115.18
	2015 99.47
	Tax Sale Fee: 214.00
	Total: 1,092.88



19-7.0-25.00-004-013-006.00	Tract No: 16-458	
MCCLELLAN, LARRY	2011	113.51
605 BRAWLEY ST	2012	103.10
LOT 6 BLOCK 11 CLAYTON'S ADDITION	2013	92.08
SIKESTON	2014	45.92
	2015	39.56
150' X 53' IRR	Tax Sale Fee:	214.00
	Total:	608.17

19-7.0-26.00-004-002-008.00	Tract No: 16-459	
THOMPSON, EDDIE	2011	58.57
406 JACKSON ST	2012	53.25
LOTS 16 & 17 BLOCK 5 KEITH &	2013	47.66
MCCORD'S SUB SIKESTON	2014	41.85
	2015	36.24
	Tax Sale Fee:	207.00
	Total:	444.57

19-7.0-26.00-004-003-004.00	Tract No: 16-460	
ESCAMILLA, MONETTA J	2011	37.35
413 JACKSON ST	2012	33.94
LOT 8 BLOCK 12 KEITH & MCCORD'S	2013	30.32
SUBD SIKESTON 650 -5074 PB 7/6	2014	26.57
	2015	22.95
	Tax Sale Fee:	214.00
	Total:	365.13